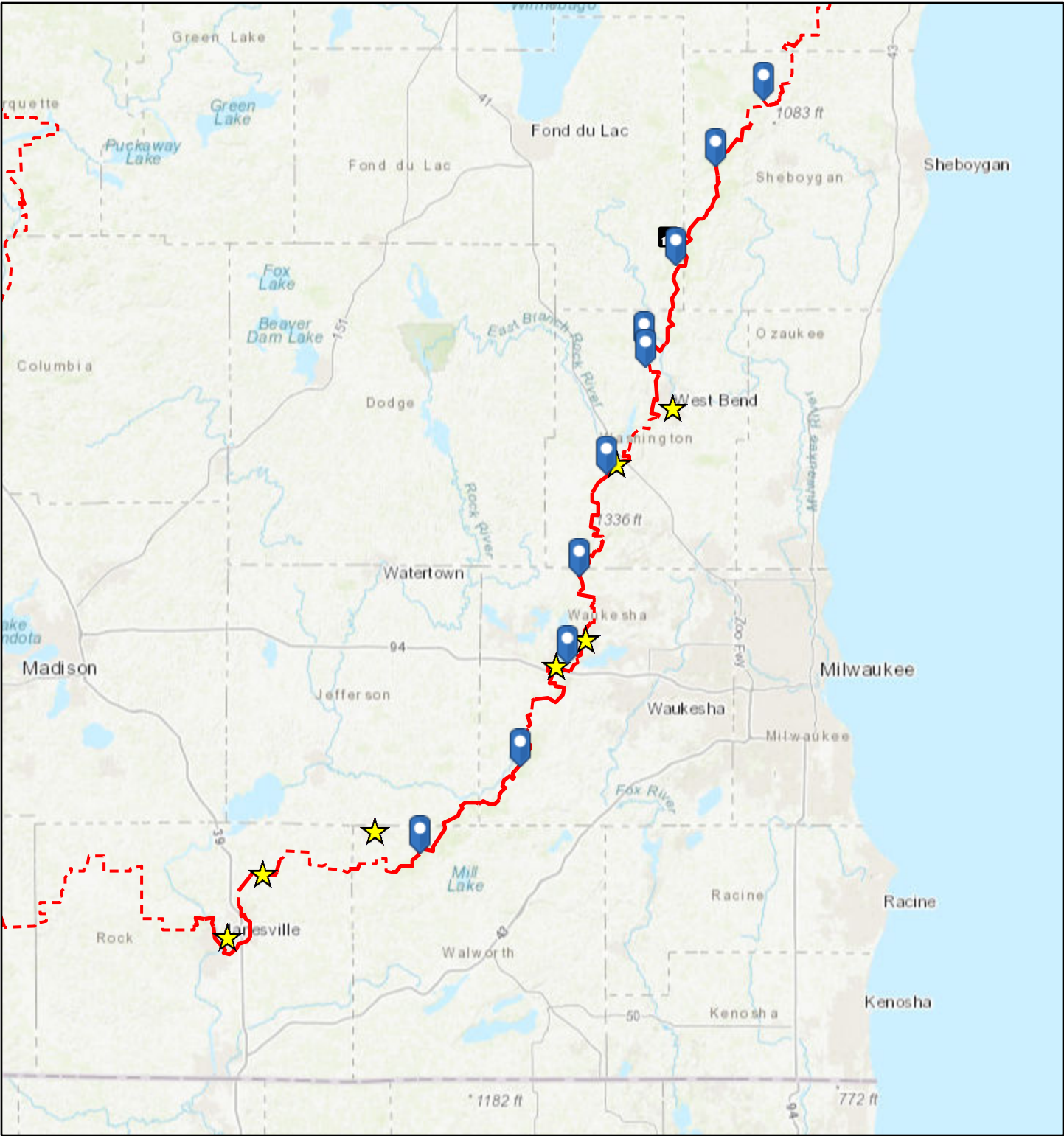







Ice Age National Scenic Trail



3/26/2019, 9:38:06 AM

Ice Age Visitor Center or HQ

-  Interpretive Center
-  Ice Age Trail Community (Designated)
-  Ice Age Trail
-  Connecting Route (not signed)



Sources: Esri, HERE, Garmin, Intermap, increment P Corp., GEBCO, USGS, FAO, NPS, NRCAN, GeoBase, IGN, Kadaster NL, Ordnance Survey, Esri Japan, METI, Esri China (Hong Kong), swisstopo, © OpenStreetMap contributors, and the GIS User Community